

Skal

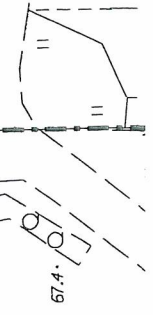
200

1885

ISTN. PLAC ZABAW

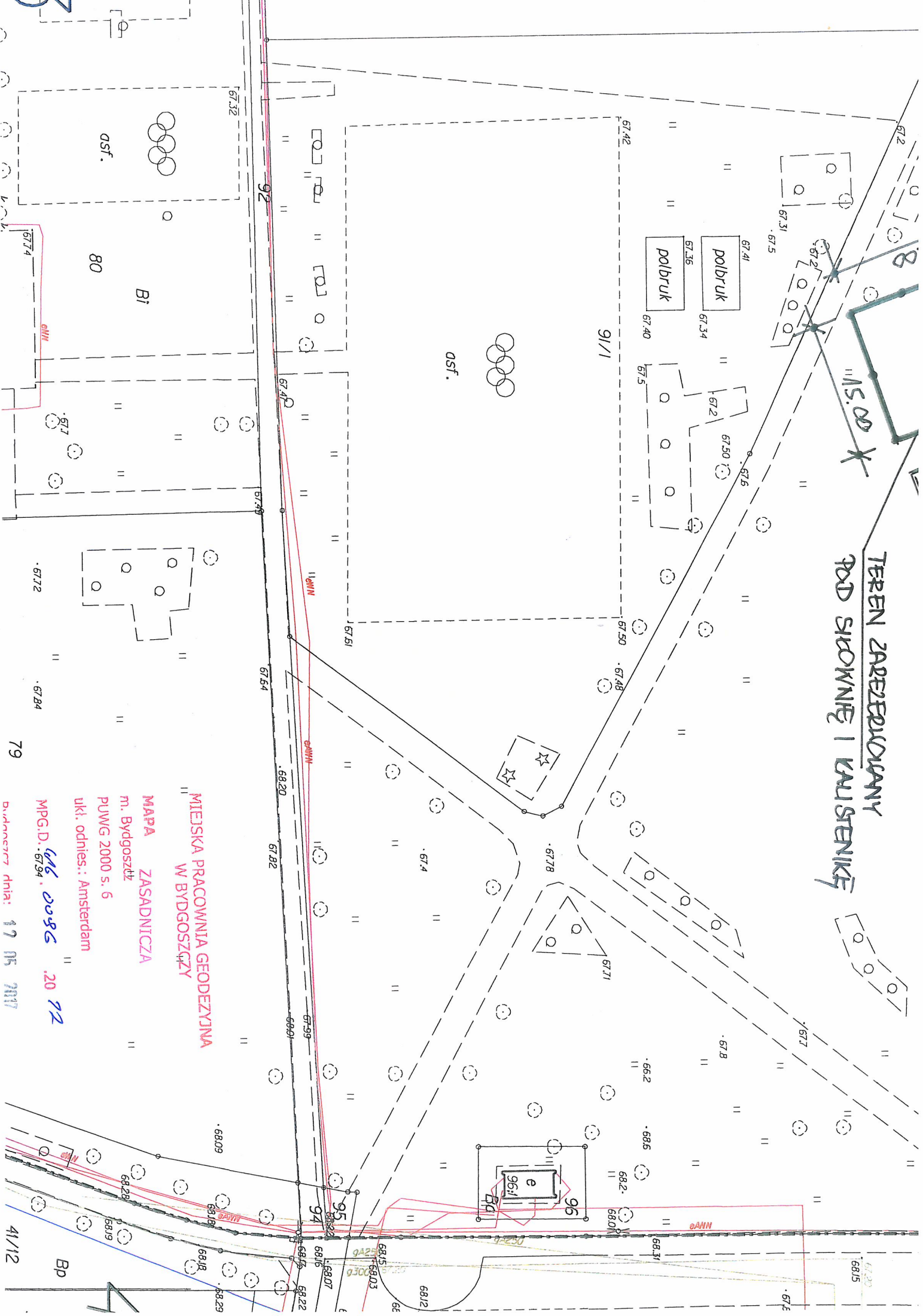
BZ

10000



45.9, 46.3, 46.7, 47.0, 47.5, 48.5, 49.3, 49.5, 50.9, 51.1, 51.2, 52.2, 52.7, 53.2, 54.0, 54.5, 55.0, 55.5, 56.0, 56.6, 56.9, 57.2, 57.3, 58.7, 61.2, 62.2, 62.5, 62.7, 63.2, 63.5, 64.0, 64.5, 65.0, 65.5, 66.0, 66.1, 66.2, 66.3, 66.5, 66.6, 66.8, 66.9, 67.2, 67.3, 67.4, 67.5, 68.0, 68.5, 69.0, 69.5, 70.0, 70.5, 71.0, 71.5, 72.0, 72.5, 73.0, 73.5, 74.0, 74.5, 75.0, 75.5, 76.0, 76.5, 77.0, 77.5, 78.0, 78.5, 79.0, 79.5, 80.0, 80.5, 81.0, 81.5, 82.0, 82.5, 83.0, 83.5, 84.0, 84.5, 85.0, 85.5, 86.0, 86.5, 87.0, 87.5, 88.0, 88.5, 89.0, 89.5, 90.0, 90.5, 91.0, 91.5, 92.0, 92.5, 93.0, 93.5, 94.0, 94.5, 95.0, 95.5, 96.0, 96.5, 97.0, 97.5, 98.0, 98.5, 99.0, 99.5

TEREN ZAPREZYKOWANY POD SKOKNIĘ I KAUSTENIKĘ



MIĘJSKA PRACOWNIA GEODEZYJNA
W BYDGOSZCZY

MAPA ZASADNICZA

m. Bydgoszcz
PUWG 2000 s. 6

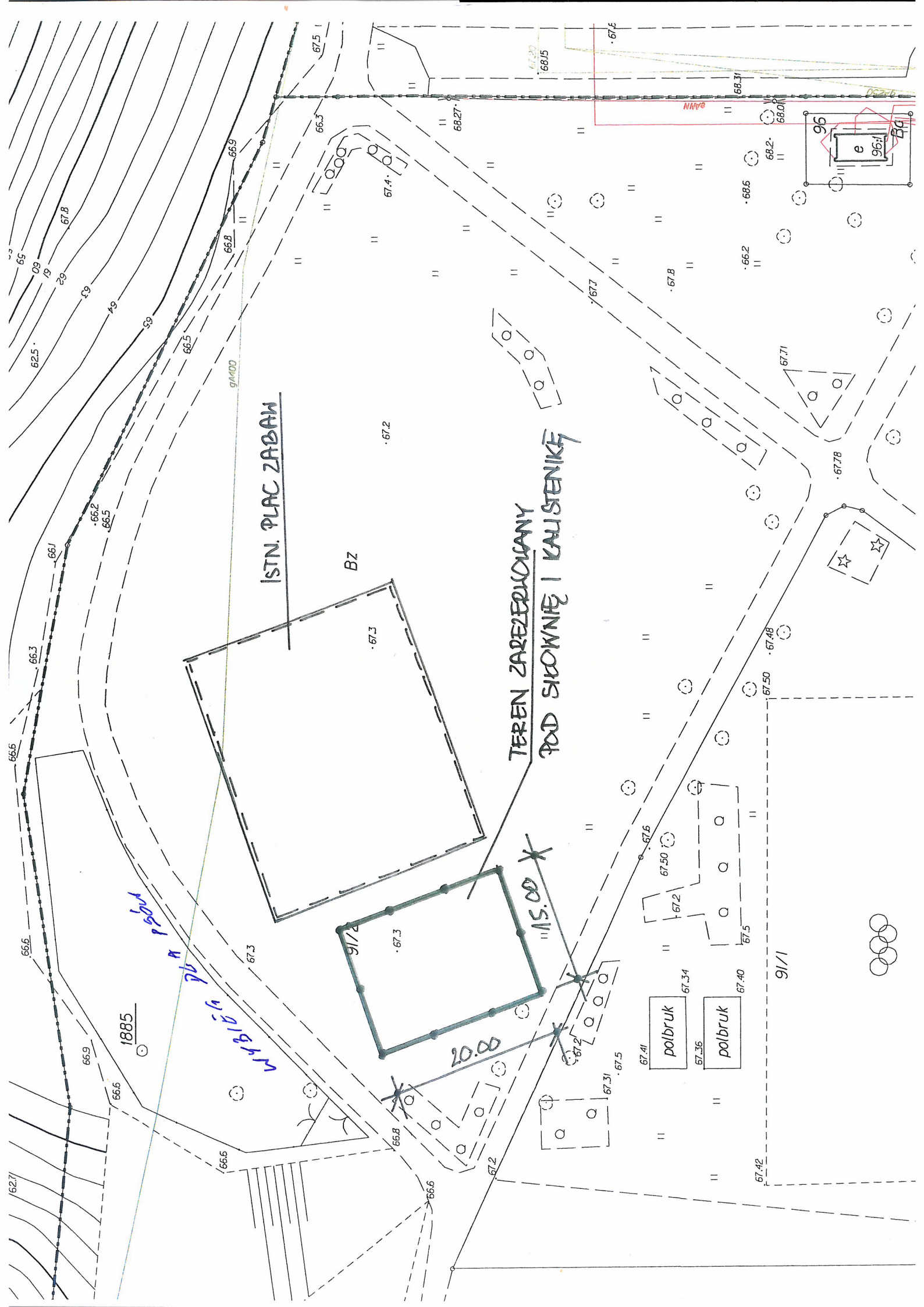
ukł. odnies.: Amsterdam

MPG.D. 616 2096 20 72

Dziennik nr: 17 05 2017

79

41/12



ISTN. PLAC ZABAW

BZ

TEREN ZAPROJEKTOWANY
POD SIKOWNIĘ I KAUSZENIKĘ

1885

pla A
pla B

20.00

15.00

polbruk

polbruk

91/1

